

FOOTPRINT PUNJAB PROVINCE

LEGEND

MULTIDIMENSIONAL POVERTY IN PAKISTAN



Poverty Zones	Proportion of Poor (Headcount Ratio %)
Extreme Poverty Zone - 1	91.2 – 68.7
Extreme Poverty Zone - 2	68.6 – 49.3
High Poverty Zone - 1	48.4 – 34.6
High Poverty Zone - 2	33.6 – 19.2
Low Poverty Zone	19.3 – 3.2

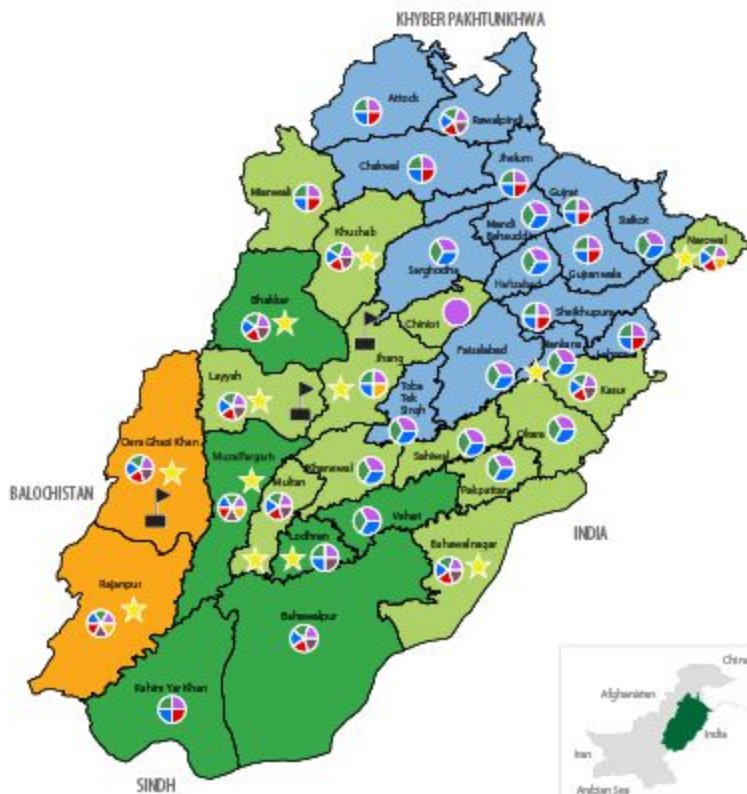
PPAF FOOTPRINT

PAST PROJECTS

-  Institutional Development
-  Water & Infrastructure
-  Education, Health & Nutrition
-  Microfinance
-  Livelihood, Employment and Enterprise Development
-  Disaster Preparedness & Management

ONGOING PROGRAMMES

-  Interest Free Loan Programme (IFL)
-  National Poverty Graduation Programme (NPGP)



Processed & prepared by the PPAF GIS Laboratory

SCALE

Presence in

36 districts through
50 partner organisations



INVESTING IN PEOPLE

1,220,000

interest free loans
provided under
Interest Free Loan Programme
(54% loans to women)



ACCESS TO BASIC SERVICES

9,500

Health, Education,
Water and
Infrastructure
projects completed



NETWORKS

A grassroots network of

59,200 Community
Organisations
6,500 Village
Organisations
270 Local Support
Organisations



LIVELIHOOD SUPPORT

37,500

Productive Assets
transferred to
ultra and vulnerable poor
(58% women)



CAPACITY BUILDING

134,500

individuals imparted enterprise
and skills trainings
(54% women)



